



Economic Profile

**South Bend
Mishawaka
St. Joseph County**

www.sjchamber.org

Counties in MICHIANA

Population Numbers

COUNTIES	POPULATION
1. St. Joseph (IN)	266,088
2. LaPorte	109,787
3. Starke	23,542
4. Marshall	46,698
5. Kosciusko	76,115
6. Elkhart	197,942
7. Cass (MI)	51,329
8. Berrien (MI)	161,705

Overview

South Bend is the hub of a multi-county, bi-state region. It is the fourth largest city in Indiana with a population of 104,069. The city of Mishawaka has 46,557 residents. St. Joseph County has a total population of 266,678, which includes 100,743 households. The immediate eight-county region has 933,206 residents, while the Greater Michiana region boasts more than 1.8 million people within a 60-minute drive time of South Bend/Mishawaka.

Location

NORTH CENTRAL INDIANA

Land Area: 457.3 square miles
 Water Area: 3.6 square miles
Located along the St. Joseph River
 Time Zone: Eastern

DISTANCE AND DIRECTION TO MAJOR CITIES:

Chicago, IL (West):96 miles
 Indianapolis, IN (South): 138 miles
 Detroit, MI (Northeast)215 miles

Counties in GREATER MICHIANA

COUNTIES	POPULATION
9. Lake	492,104
10. Porter	160,578
11. Fulton	20,308
12. Noble	47,526
13. LaGrange	37,032
14. St. Joseph (MI)	62,777
15. Van Buren (MI)	79,018

(2007 STATS Indiana / MI Counties 2006 U.S. Census Bureau)

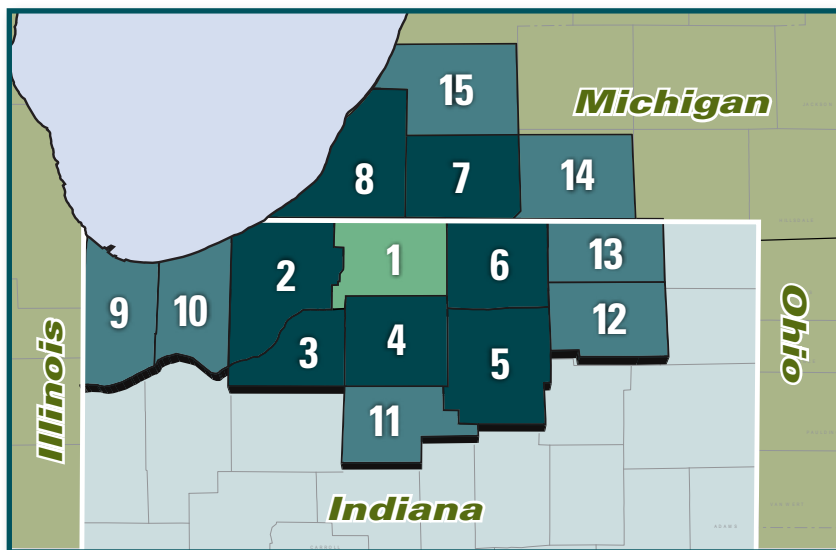
AREA CODE (574)

AVERAGE COMMUTE TIMES

19-20 Minutes
 (U.S. Census)

KEY

- St. Joseph County, IN
- Michiana
- Greater Michiana



COMMUNITIES IN ST. JOSEPH COUNTY
 GRANGER | LAKEVILLE | MISHAWAKA | NEW
 CARLISLE | NORTH LIBERTY | NOTRE DAME
 OSCEOLA | ROSELAND | SOUTH BEND | WALKERTON

401 E. Colfax Ave | Suite 310
 South Bend, IN 46617
 PH: 574.234.0051, ext. 301
 FAX: 574.289.0358
www.sjchamber.org

The Chamber
 Chamber of Commerce of St. Joseph County
*advancing regional
 economic prosperity*

Transportation

AIR

• South Bend Regional Airport

The second busiest airport in Indiana, the South Bend Regional Airport is the only tri-modal airport in the country, with air, rail and bus lines.

• Airlines:

Allegiant Air	Continental Connection
Delta Connection	Northwest / KLM Airlines
	United Express

sbnair.com

• Nearest International Airports:

Chicago O'Hare 115 miles
Chicago Midway 100 miles

RAILWAY

• Passenger:

Amtrak
South Shore (Chicago to South Bend)

• Freight:

Canadian National	Chicago South Shore
CSX	& South Bend Railroad
Norfolk Southern	

projectfuture.org

BUS LINES

• Inter-city bus lines:

Coach USA and Greyhound

• Intra-city bus lines:

Municipal bus service - TRANSPRO

• Handicapped and elderly bus line:

Transpo ACCESS

HIGHWAYS

• Interstate:

80/90 (Indiana Toll Road)

• U.S. Highways:

6	20	31
---	----	----

• State Highways:

2	4	23
104	331	933

Electric, Gas & Water

• Indiana Michigan Power

IN Customers 800.311.4634
MI Customers..... 800.311.6424

- NIPSCO..... 800.464.7726
- Mishawaka Utilities 574.258.1630
- South Bend Water Works 574.235.9236
- Walkerton Elec. & Water 574.586.3613

For more utilities information, go to www.projectfuture.org

Cost of Living Index—2008 ANNUAL AVERAGE

CITY	COMPOSITE	GROCERY	HOUSING	UTILITIES	TRANSPORTATION	HEALTH CARE
Atlanta, GA	97.2	98.9	91.3	87.6	103.0	102.0
Boston, MA	133.6	115.9	156.7	140.6	108.1	133.6
Chicago, IL	112.5	106.9	129.2	117.9	108.7	103.1
Cleveland, OH	96.3	103.2	87.2	105.9	100.1	103.1
Indianapolis, IN	91.7	93.4	88.6	89.4	102.0	99.0
Philadelphia, PA	123.9	124.9	144.5	118.2	104.1	109.0
Phoenix, AZ	101.1	103.4	100.1	90.9	100.2	99.4
Portland, OR	116.1	106.9	132.2	92.9	108.6	106.5
South Bend/ Mishawaka, IN	92.2	92.6	79.4	110.6	99.3	95.3

Council for Community and Economic Research

Housing Costs

Median sales price for single family homes—2nd Quarter 2008

U.S.	\$ 206,400
Midwest	\$ 160,700
Chicago, IL	\$ 257,600
Indianapolis, IN	\$ 118,400
South Bend/ Mishawaka, IN	\$ 89,400

**National Association of REALTORS*

Taxes – Indiana

Indiana Sales Tax Individual Adjusted Gross	7.00 %
Income Tax- after exemptions	3.40 %
County Income Tax - Resident	0.70 %
County Income Tax - Non-resident	0.18 %

Project Future

Two Major Hospitals

- Memorial Hospital
- Saint Joseph Regional Medical Center

Other Medical Facilities

Hospitals/specialty hospitals provide 1500+ beds.

- Allied Physicians Surgery Center
- South Bend Clinic
- Outpatient Medical Clinics & Surgicenters
- Nursing and Personal Care Facilities
- Mental Behavioral Health: Madison Center
- Ambulance Service: Available –24 hours

Education Facilities in St Joseph County

COLLEGES AND UNIVERSITIES

University of Notre Dame
 Indiana University South Bend (IUSB)
 Saint Mary's College
 Bethel College
 Holy Cross College
 Purdue University School of Technology
 Trine University
 Davenport University
 Indiana Tech
 Ivy Tech State College
 Brown Mackie College
 Indiana Wesleyan University
 Vincennes University—Business Industry Division
 Yeshiva Rabbi Naftaliriff Rabbinacal College

PUBLIC SCHOOL SYSTEMS

- South Bend Community School Corp.
- School City of Mishawaka
- Penn-Harris-Madison School Corp.
- John Glenn School Corp.
- New Prairie United School Corp.
- Union-North United School Corp.

PRIVATE/PAROCHIAL SCHOOLS

For private and parochial schools,
 visit our Web site at

www.sjchamber.org/education

Per Capita Income (2006)

St. Joseph County	\$ 33,739
Indiana	\$ 32,288
United States	\$ 36,714

bea.gov

Labor Force

ST. JOSEPH COUNTY

Labor Force: 134,816
 Unemployment Rate: 7.3%

October 2008

Educational Attainment

	ST. JOSEPH COUNTY	INDIANA	U.S.
High School Diploma	82.4%	82.1%	80.4%
Bachelor's Degree or Higher	23.6%	19.4%	24.4%

Workforce Development Group

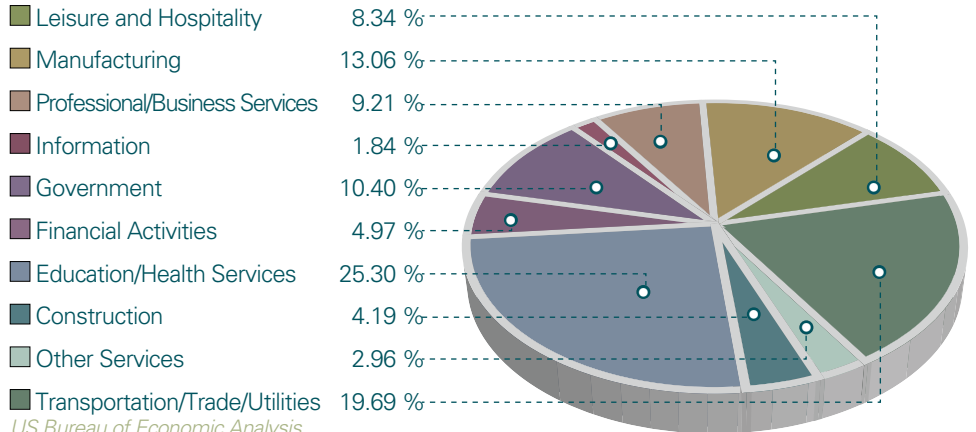
10 Largest Employers—2008

COMPANY NAME AND NUMBER OF EMPLOYEES

- University of Notre Dame 4,707
- Memorial Health System 3,545
- South Bend Community School Corporation 3,212
- AM General 2,400
- Saint Joseph Regional Medical Center, Inc. 2,123
- City of South Bend 1,361
- 1st Source Bank 1,257
- Martin's Super Markets 1,092
- Wal Mart 1,031
- Penn-Harris-Madison School Corporation 998

Employment by Industry—2007

SECTOR



US Bureau of Economic Analysis

Regional Labor Force

MICHIANA

COUNTY	# EMPLOYED	COUNTY	# EMPLOYED
St. Joseph (IN)	125,027	Porter	79,730
Elkhart	92,671	Lake	215,526
LaPorte	50,084	Fulton	9,777
Marshall	21,455	Kosciusko	38,941
Starke	9,968	Noble	21,342
Berrien (MI)	73,464	LaGrange	16,067
Cass (MI)	25,151	St. Joseph (MI)	28,833
		Van Buren (MI)	37,476
		TOTAL:	845,512

October 2008 Stats Indiana

401 E. Colfax Ave | Suite 310
 South Bend, IN 46617
 PH: 574.234.0051, ext. 301
 FAX: 574.289.0358
www.sjchamber.org

The Chamber
 Chamber of Commerce of St. Joseph County
 advancing regional
 economic prosperity

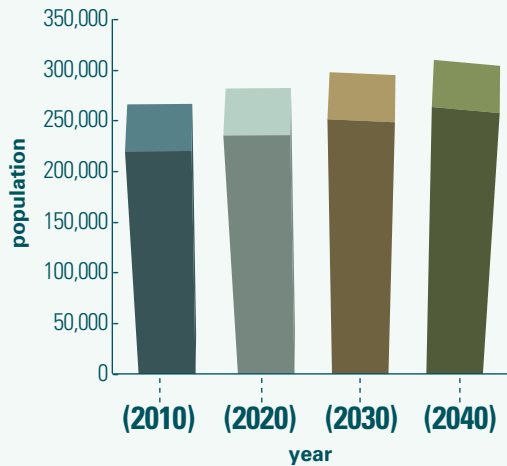
Climate

FOUR FULL SEASONS

- Coldest Month: January
Average temperature: 24.4 degrees
- Warmest Month: July
Average temperature: 73.3 degrees
- Average precipitation: 36.52 inches
- Average snowfall: 70.9 inches

St. Joseph County Projected Population

U.S. Census 2000



Communications

RADIO

8 AM stations
19 FM stations

TELEVISION

All major broadcast networks represented.

Cable: Comcast

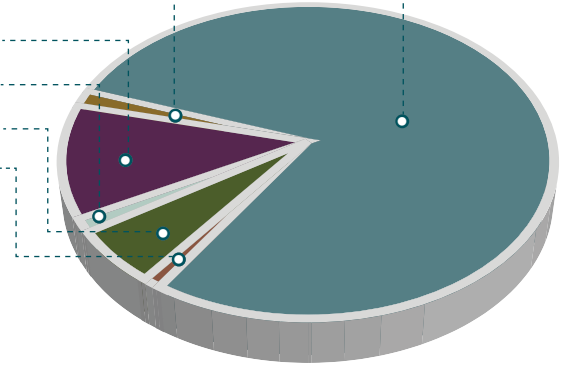
DAILY NEWSPAPER

South Bend Tribune

Population by Race - St. Joseph County

White	84.0%
Other	1.9%
Black	12.1%
Asian	1.7%
Latino	5.9%
American Indian	0.4%

US Bureau of Economic Analysis and Stats Indiana 2006



Population Age Breakdown (2006) STATS INDIANA

